



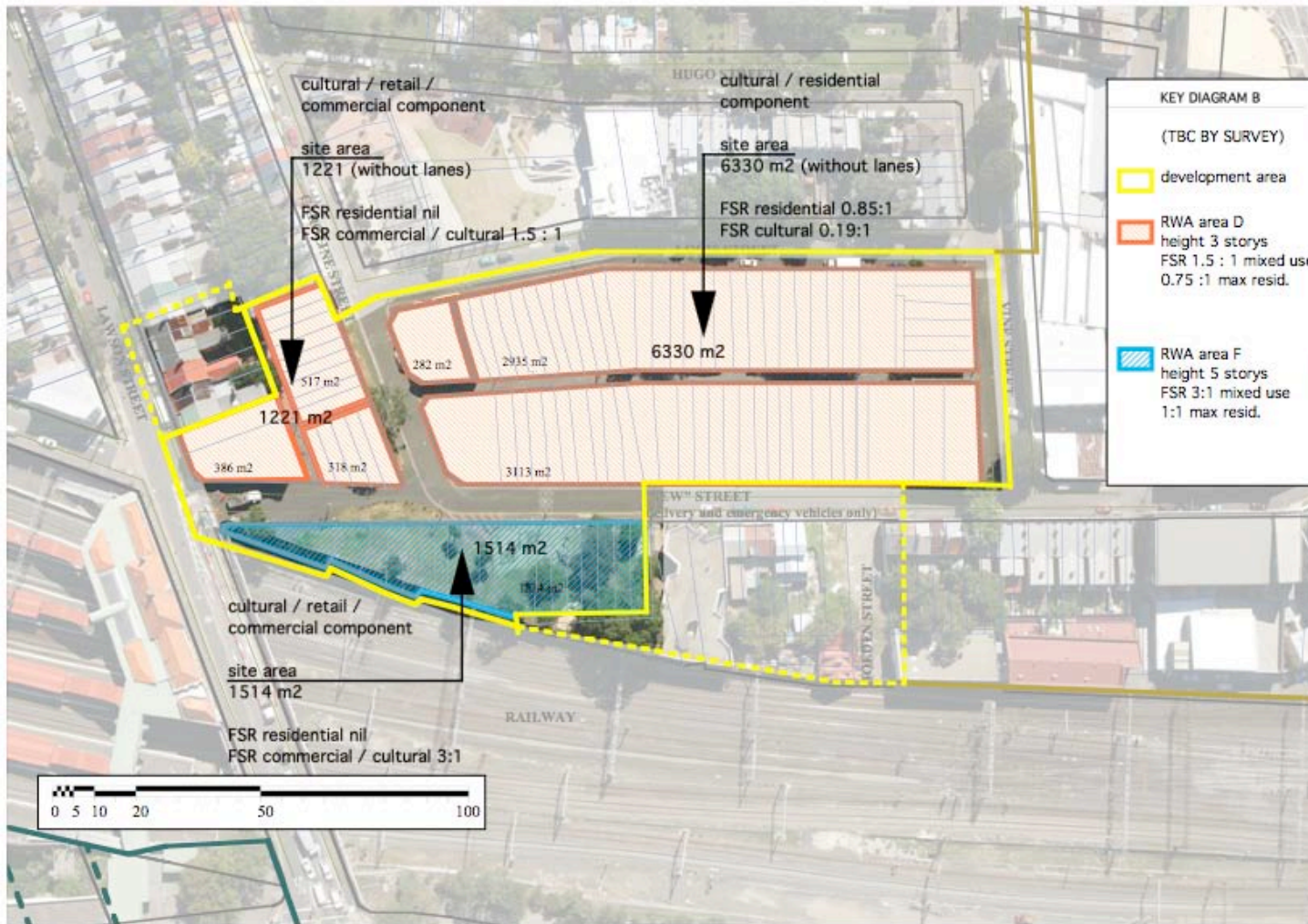
THE PEMULWUY PROJECT

Amendment 2 November 2006



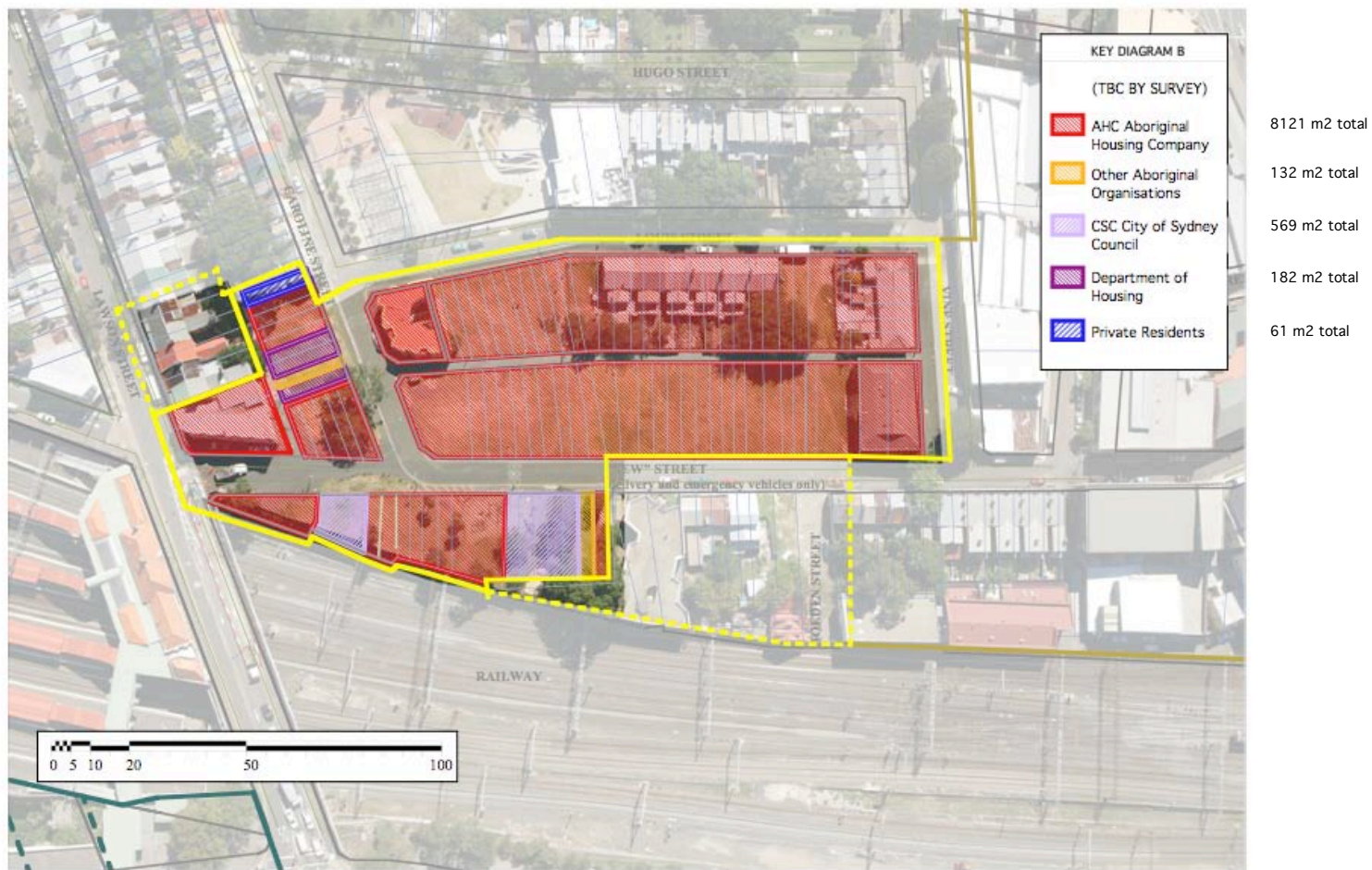
THE PEMULWUY PROJECT

01. existing aerial photo



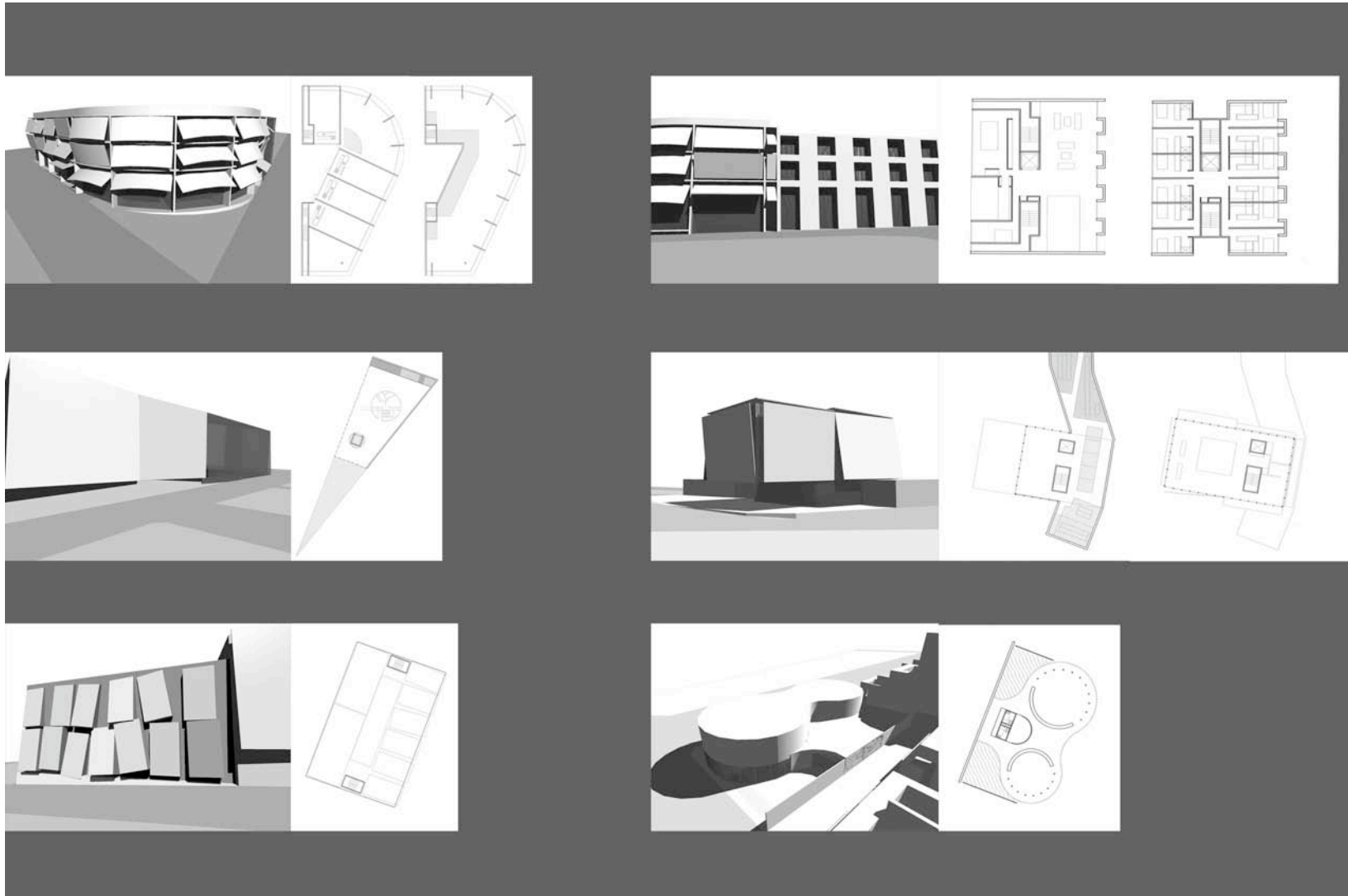
THE PEMULWUY PROJECT

02. Area D Area F (RWA)



THE PEMULWUY PROJECT

03. Ownership within the development area




THE PEMULWUY PROJECT

05. typical plans commercial, retail and cultural development



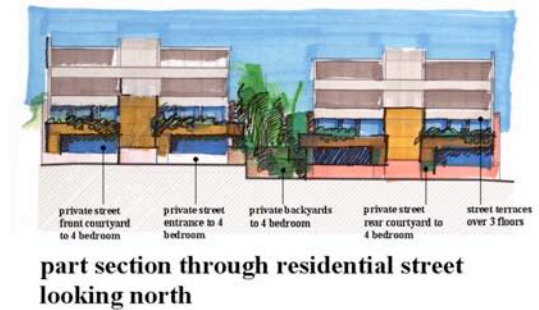
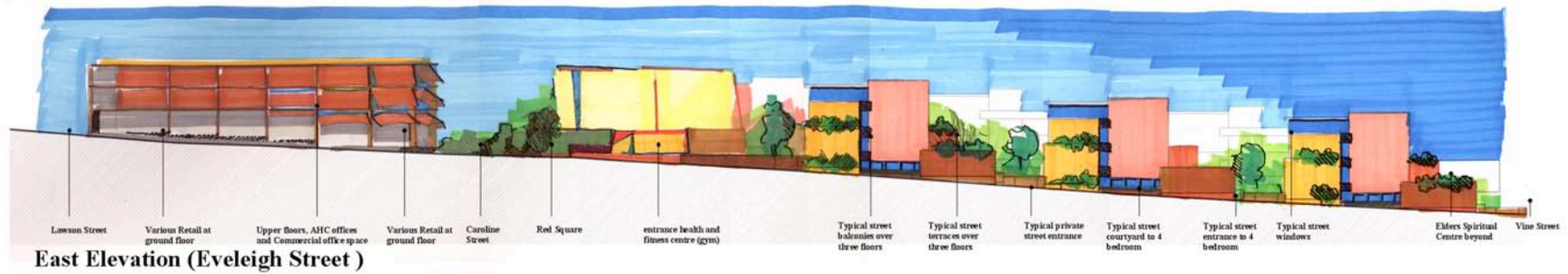
THE PEMULWUY PROJECT

06. typical housing plans



THE PEMULWUY PROJECT

07. perspectives



THE PEMULWUY PROJECT

08. elevations



THE PEMULWUY PROJECT

09. photomontage of mixed development. Area D and F