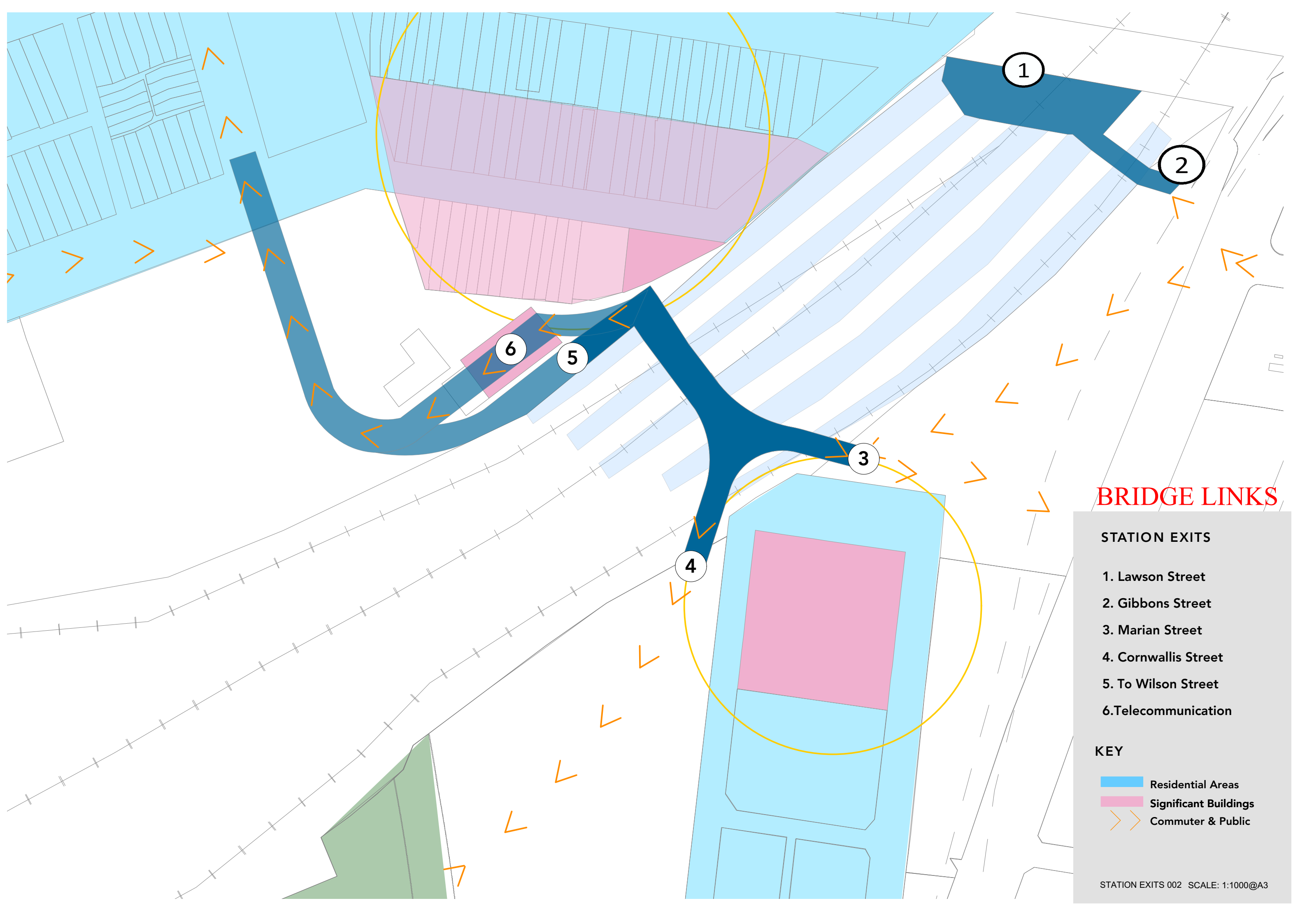


SITE OVERVIEW

KEY AREAS

- 1. University of Sydney
- 2. Carriageworks
- 3. Technology Park
- 4. Redfern Street
- 5. Eveleigh Street
- 6. The Watertower



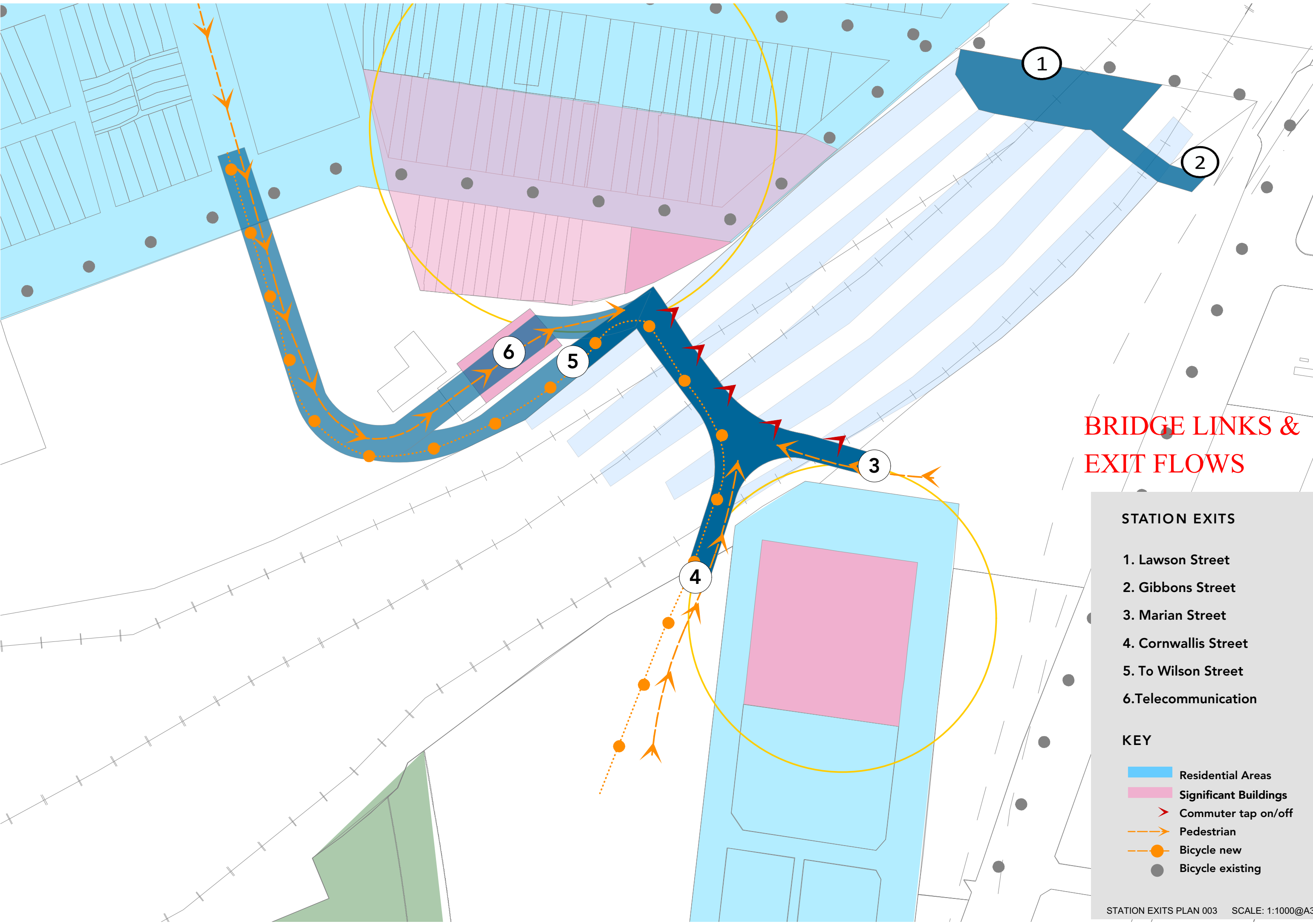
BRIDGE LINKS

STATION EXITS

- 1. Lawson Street
- 2. Gibbons Street
- 3. Marian Street
- 4. Cornwallis Street
- 5. To Wilson Street
- 6. Telecommunication

KEY

- Residential Areas
- Significant Buildings
- Commuter & Public



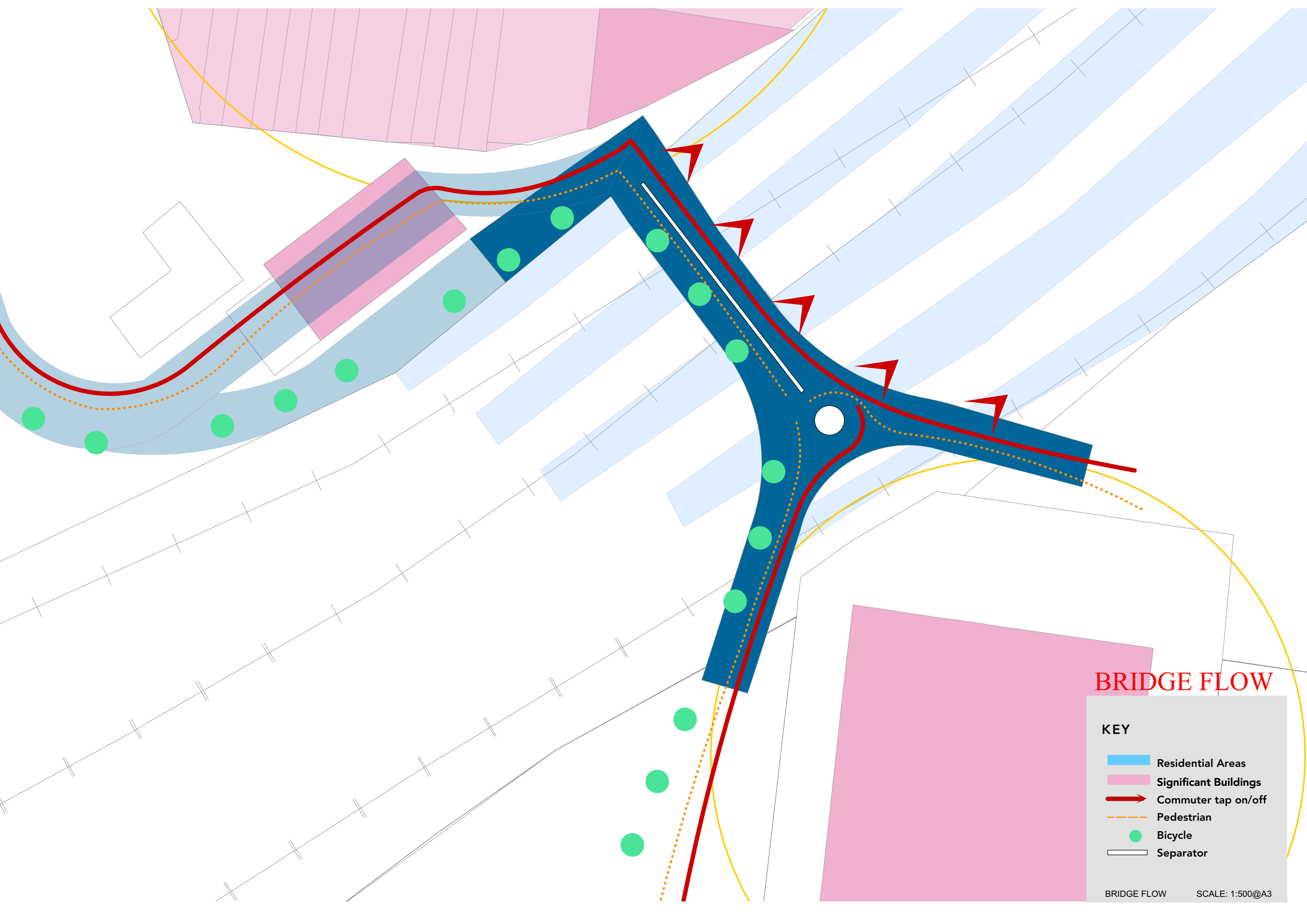
**BRIDGE LINKS &
EXIT FLOWS**

STATION EXITS

- 1. Lawson Street
- 2. Gibbons Street
- 3. Marian Street
- 4. Cornwallis Street
- 5. To Wilson Street
- 6. Telecommunication

KEY

- Residential Areas
- Significant Buildings
- Commuter tap on/off
- Pedestrian
- Bicycle new
- Bicycle existing



BRIDGE FLOW

- KEY**
- Residential Areas
 - Significant Buildings
 - Commuter tap on/off
 - Pedestrian
 - Bicycle
 - Separator

SOUTHERN BRIDGE LINKS

STATION EXITS

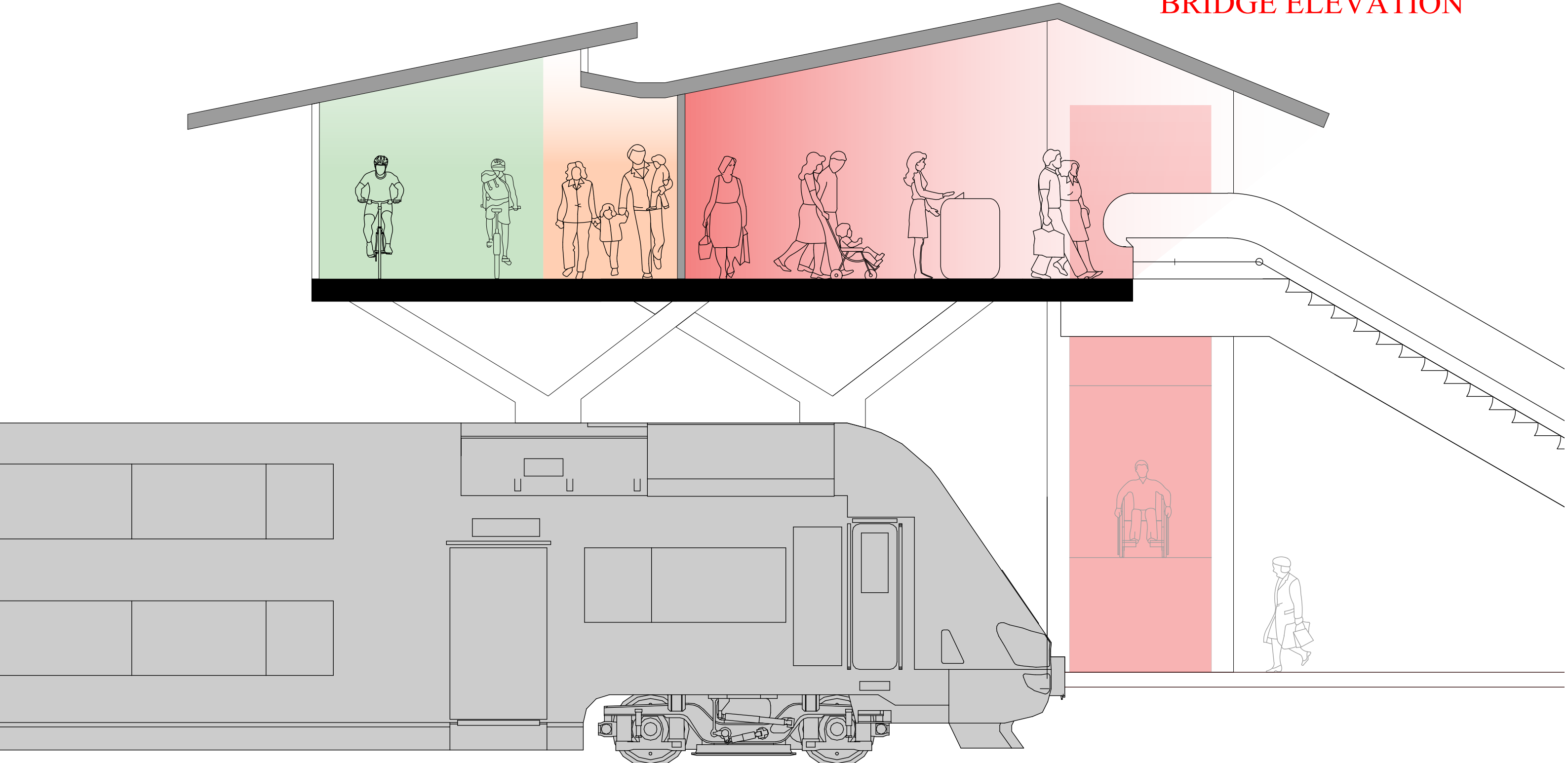
- 1. Marian Street
- 2. Cornwallis Street

KEY

- Residential Areas
- Significant Buildings
- Commuter tap on/off
- Commuter
- Public
- Bicycle
- Separator



BRIDGE ELEVATION



TELECOMMUNICATIONS
HERITAGE BUILDING
ELEVATION

